












Statistics

Summary

Points: 26 Via Points: 9 Distance: 41.8 mi Total Time: 1 h, 8 min Course: 325.7° true

	1. 21 STAR START S	
	2. Get on Appalachian Hwy and ride southwest 0 ft	0 ft
	3. 2.4 MI START2 R041 2.36 mi	3 min 2.4 mi
	4. 2220 Appalachian Hwy 4.36 mi	5 min 6.7 mi
	5. Get on Appalachian Hwy and ride southwest 0 ft	6.7 mi
	6. Turn right onto Sully Rd 12.16 mi	5 min 18.9 mi
	7. Turn right onto Sully Rd 3.66 mi	4 min 22.5 mi
	8. Turn left onto Sully Rd 3.22 mi	6 min 25.8 mi
	9. Turn left onto Granville Good Rd 2.70 mi	2 min 28.5 mi
	10. 2909 Gladwin Rd 1.67 mi	3 min 30.1 mi
	11. Get on Gladwin Rd and ride east 0 ft	30.1 mi

	12. Turn left onto Jenningson Rd 2.90 mi	5 min 33.0 mi
	13. Turn left onto Jenningson Rd 653 ft	1 min 33.2 mi
	14. Turn right onto Dry Fork Rd 2.19 mi	4 min 35.4 mi
	15. Turn left onto Back Hollow Rd 1.16 mi	2 min 36.5 mi
	16. 1388 Back Hollow Rd 0.94 mi	2 min 37.5 mi
	17. Get on Back Hollow Rd and ride northeast 0 ft	37.5 mi
	18. Turn left onto Appalachian Hwy 1.48 mi	3 min 38.9 mi
	19. Turn left onto Main Park Rd 0.79 mi	2 min 39.7 mi
	20. Turn right onto Main Lodge Rd 1.86 mi	4 min 41.6 mi
	21. 21 STAR HQ 0.24 mi	1 min 41.8 mi
