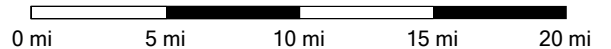


City Navigator North America NT 2022.1

Use of the Map Data is subject to certain restrictions and/or requirements imposed by third party suppliers and/or governmental or regulatory authorities as further set forth at <https://legal.here.com/terms/general-content-supplier/terms-and-notice/>
 © 2020 HERE. All rights reserved.
 © Garmin Ltd. or its subsidiaries 2020.














09 Chris's Favorite 261












Statistics

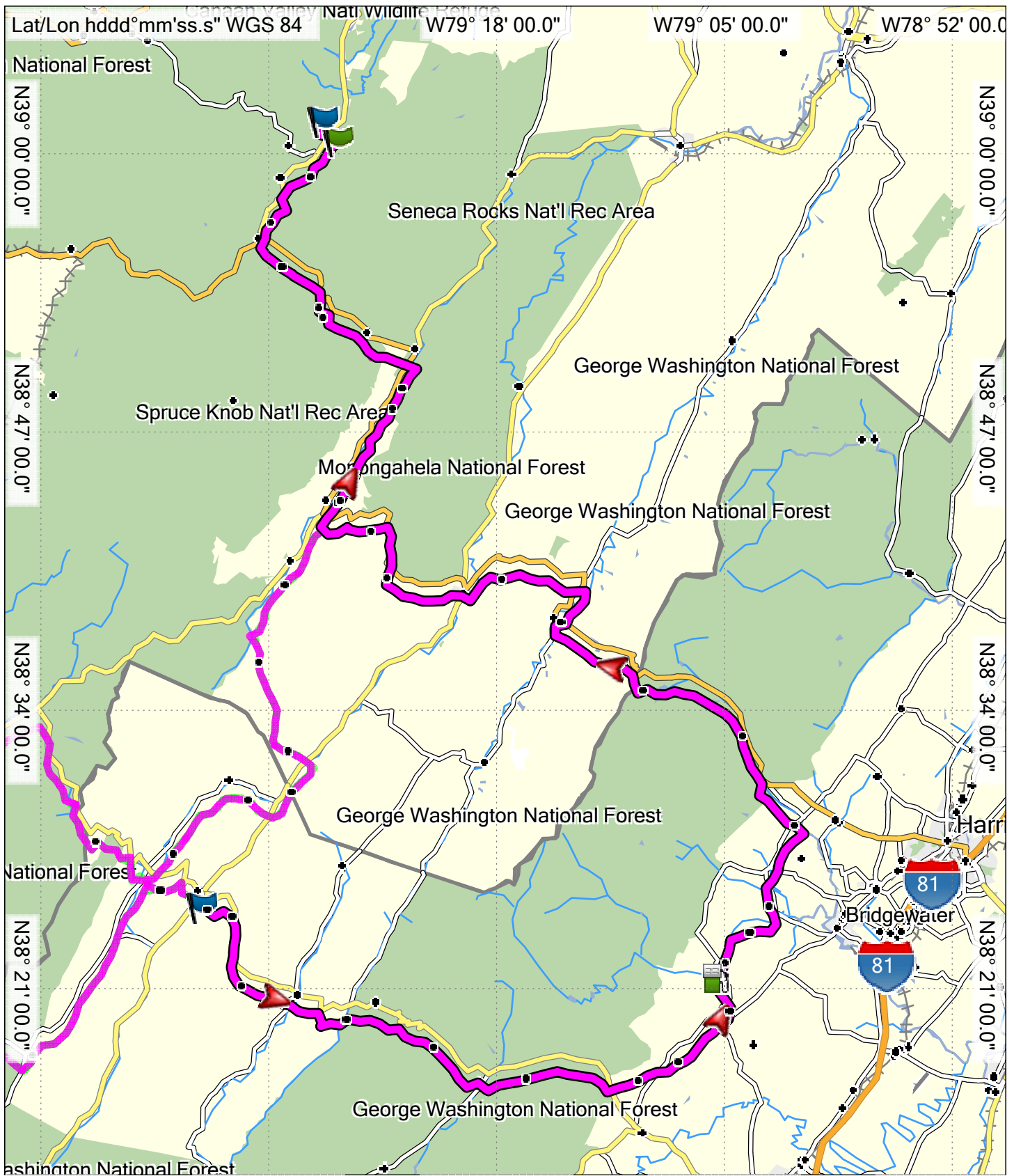
Summary

Points: 48 Via Points: 20 Distance: 130 mi Total Time: 3 h, 11 min Course: 189.6° true

	1. 21 STAR START S	
	2. Get on Appalachian Hwy and ride southwest 0 ft	0 ft
	3. 2.6 MI PT1 START2 R091 2.60 mi	3 min 2.6 mi
	4. Keep left onto Appalachian Hwy 5.81 mi	7 min 8.4 mi
	5. Continue towards Franklin/Green Bank 12.23 mi	8 min 20.6 mi
	6. Turn right onto Mountaineer Dr 142 ft	3 s 20.7 mi
	7. Turn right towards Circleville/Green Bank 10.90 mi	2 min 31.6 mi
	8. Turn left onto Snowy Mountain Rd 5.79 mi	2 min 37.4 mi
	9. Turn left onto Snowy Mountain Rd 1.79 mi	4 min 39.1 mi
	10. Turn right onto Upper South Branch Rd 9.15 mi	3 min 48.3 mi
	11. Keep right onto Blue Grass Valley Rd 3.38 mi	2 min 51.7 mi

09 Chris's Favorite Pt1 128 TP

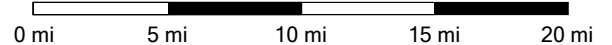
	12. Turn right onto Mountain Tpke 9.64 mi	2 min 61.3 mi
	13. Turn right onto Staunton-Parkersburg Tpke 17.17 mi	13 min 78.5 mi
	14. 79 MI GAS STOP R09 1.16 mi	3 min 79.6 mi
	15. Get on Staunton-Parkersburg Tpke and ride southeast 15 ft	15 min 79.6 mi
	16. 1.2 MI AFTER GAS R091 2.26 mi	4 min 81.9 mi
	17. Turn left onto Pocahontas Hwy 21.23 mi	4 min 103 mi
	18. Turn left onto Meadowdale Rd 17.09 mi	8 min 120 mi
	19. Turn right onto Mountain Tpke 4.37 mi	5 min 125 mi
	20. High's Restaurant, West Main Street, Monterey, VA 5.63 mi	8 min 130 mi



City Navigator North America NT 2022.1

Use of the Map Data is subject to certain restrictions and/or requirements imposed by third party suppliers and/or governmental or regulatory authorities as further set forth at <https://legal.here.com/terms/general-content-supplier/terms-and-notice/>

© 2020 HERE. All rights reserved.
© Garmin Ltd. or its subsidiaries 2020.














09 Chris's Favorite 261















Statistics

Summary

Points: 64 Via Points: 25 Distance: 133 mi Total Time: 3 h, 25 min Course: 8.0° true

	1. START PT2 R091	
	2. Get on E Main St and ride southeast	
	3. 1.8 MI PT2 START2 R091	3 min
	1.83 mi	1.8 mi
	4. Get on Highland Tpke and ride southeast	1.8 mi
	0 ft	
	5. Turn left onto Jennings Gap Rd	5 min
	29.74 mi	31.6 mi
	6. Turn left onto Va-42	4 min
	3.49 mi	35.1 mi
	7. Turn left onto Moscow Loop Rd	3 min
	3.28 mi	38.3 mi
	8. Turn left onto Natural Chimneys Rd	2 min
	0.30 mi	38.6 mi
	9. Turn left onto N River Rd	5 min
	3.41 mi	42.1 mi
	10. 170 MI GAS STOP R09	1 min
	112 ft	42.1 mi
	11. Get on N River Rd and ride northeast	15 min
	0 ft	42.1 mi

	12. 1 MI AFTER GAS R091 0.99 mi	3 min 43.1 mi
	13. Get on N River Rd and ride north 0 ft	43.1 mi
	14. Turn right onto Millers Sawmill Rd 1.41 mi	3 min 44.5 mi
	15. Turn right onto Briery Branch Rd 4.86 mi	1 min 49.3 mi
	16. Turn left onto Coopers Mountain Rd 3.68 mi	6 min 53.0 mi
	17. Turn right onto US-33 W 21.00 mi	10 min 74.0 mi
	18. Turn right onto US-220 N/US-33 N towards Petersburg/Seneca Rocks 11.73 mi	5 min 85.7 mi
	19. Turn left towards Seneca Rocks 0.57 mi	2 min 86.3 mi
	20. Continue towards Seneca Rocks/Elkins 12.90 mi	4 min 99.2 mi
	21. Turn left onto Allegheny Dr 10.93 mi	3 min 110 mi
	22. Keep right onto Appalachian Hwy 12.13 mi	6 min 122 mi
	23. Keep right onto Appalachian Hwy 469 ft	9 s 122 mi

09 Chris's Favorite Pt2 133 TP



24. Turn left onto Main Park Rd
8.87 mi

8 min
131 mi



25. Turn right onto Main Lodge Rd
1.86 mi

4 min
133 mi



26. Canaan Valley Resort & Conference Center, Main Lodge Road,
Davis, WV
0.24 mi

1 min
133 mi