

City Navigator North America NT 2022.1

Use of the Map Data is subject to certain restrictions and/or requirements imposed by third party suppliers and/or governmental or regulatory authorities as further set forth at <https://legal.here.com/terms/general-content-supplier/terms-and-notice/>

© 2020 HERE. All rights reserved.
© Garmin Ltd. or its subsidiaries 2020.












20 Crazy 4-8's 145



Statistics

Summary

Points: 34 Via Points: 15 Distance: 73.8 mi Total Time: 2 h, 35 min Course: 189.5° true

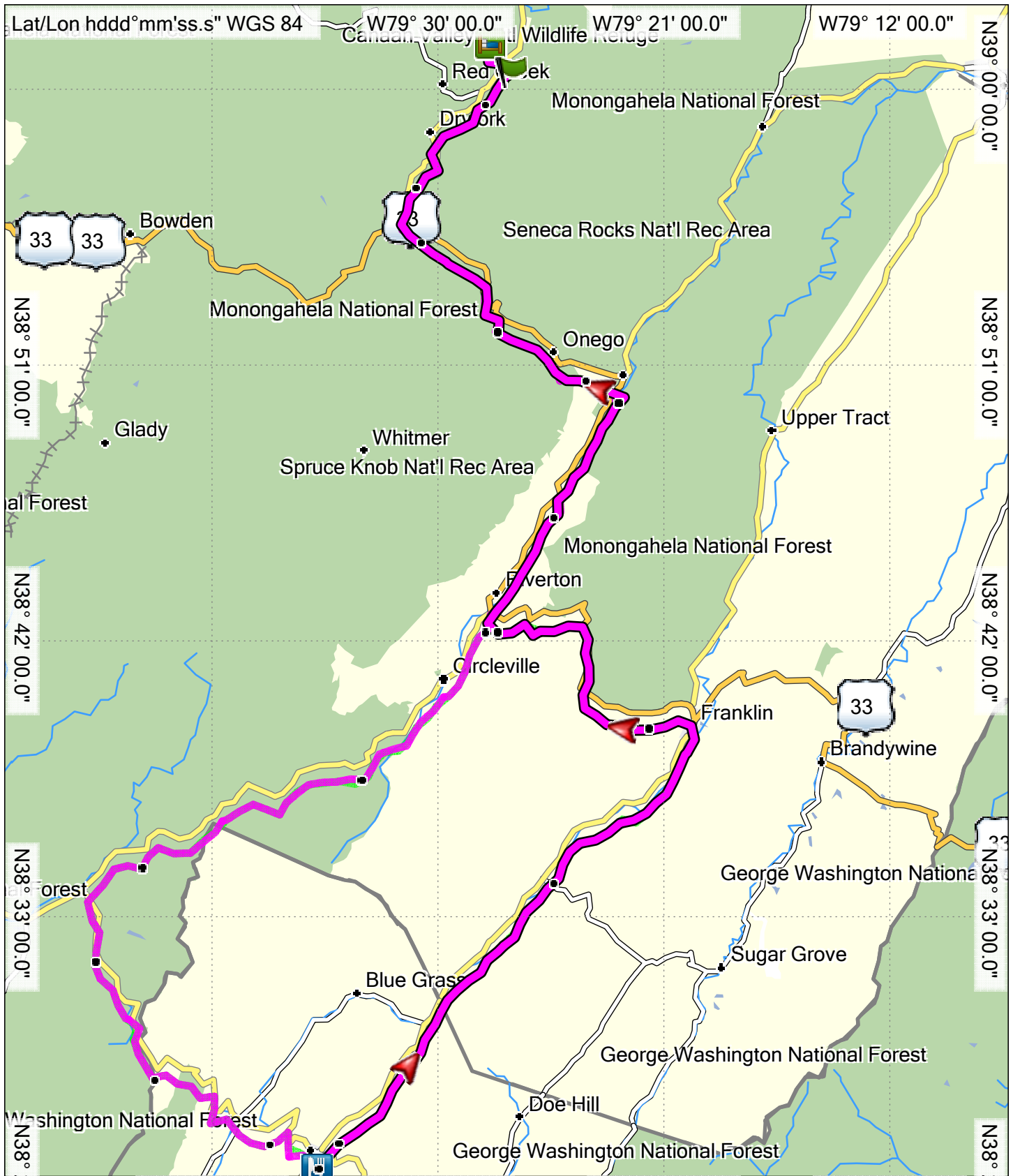
	1. 21 STAR START S	
	2. Get on Appalachian Hwy and ride southwest 0 ft	0 ft
	3. 1.7 MI PT1 START2 R201 1.68 mi	2 min 1.7 mi
	4. Get on Appalachian Hwy and ride southwest 0 ft	1.7 mi
	5. Keep left onto Appalachian Hwy 6.73 mi	2 min 8.4 mi
	6. Continue towards Franklin/Green Bank 12.23 mi	6 min 20.6 mi
	7. Turn right onto Mountaineer Dr 142 ft	3 s 20.7 mi
	8. Turn right towards Circleville/Green Bank 10.90 mi	6 min 31.6 mi
	9. Turn left onto Staunton-Parkersburg Tpke 21.58 mi	3 min 53.1 mi
	10. High's Restaurant2 20.57 mi	7 min 73.7 mi
	11. Get on W Main St and ride southeast 1 ft	1 h, 0 min 73.7 mi



12. **74 MI GAS STOP R20**
407 ft

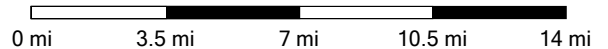
8 s

73.8 mi



City Navigator North America NT 2022.1

Use of the Map Data is subject to certain restrictions and/or requirements imposed by third party suppliers and/or governmental or regulatory authorities as further set forth at <https://legal.here.com/terms/general-content-supplier/terms-and-notice/>
 © 2020 HERE. All rights reserved.
 © Garmin Ltd. or its subsidiaries 2020.













20 Crazy 4-8's 145



Statistics

Summary

Points: 23 Via Points: 8 Distance: 70.4 mi Total Time: 1 h, 31 min Course: 8.3° true

●	1. START PT2 R201	
	2. Get on Potomac River Rd and ride northeast 0 ft	0 ft
	3. 1.2 MI PT2 START2 R201 1.19 mi	2 min 1.2 mi
	4. Get on Potomac River Rd and ride northeast 0 ft	1.2 mi
	5. Continue on US-220 N towards Petersburg/Seneca Rocks 21.61 mi	12 min 22.8 mi
	6. Turn left towards Seneca Rocks 0.57 mi	2 min 23.4 mi
	7. Continue towards Seneca Rocks/Elkins 12.90 mi	15 s 36.3 mi
	8. Turn left onto Allegheny Dr 10.93 mi	13 min 47.2 mi
	9. Keep right onto Appalachian Hwy 12.13 mi	13 min 59.3 mi
	10. Keep right onto Appalachian Hwy 469 ft	9 s 59.4 mi
	11. Turn left onto Main Park Rd 8.87 mi	8 min 68.3 mi



12. Turn right onto Main Lodge Rd
1.86 mi

4 min
70.1 mi



13. 21 STAR HQ
0.24 mi

1 min
70.4 mi
