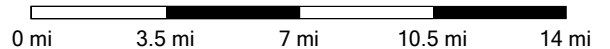


City Navigator North America NT 2022.1

Use of the Map Data is subject to certain restrictions and/or requirements imposed by third party suppliers and/or governmental or regulatory authorities as further set forth at <https://legal.here.com/terms/general-content-supplier/terms-and-notice/>
 © 2020 HERE. All rights reserved.
 © Garmin Ltd. or its subsidiaries 2020.














22 Road to Tom's 129












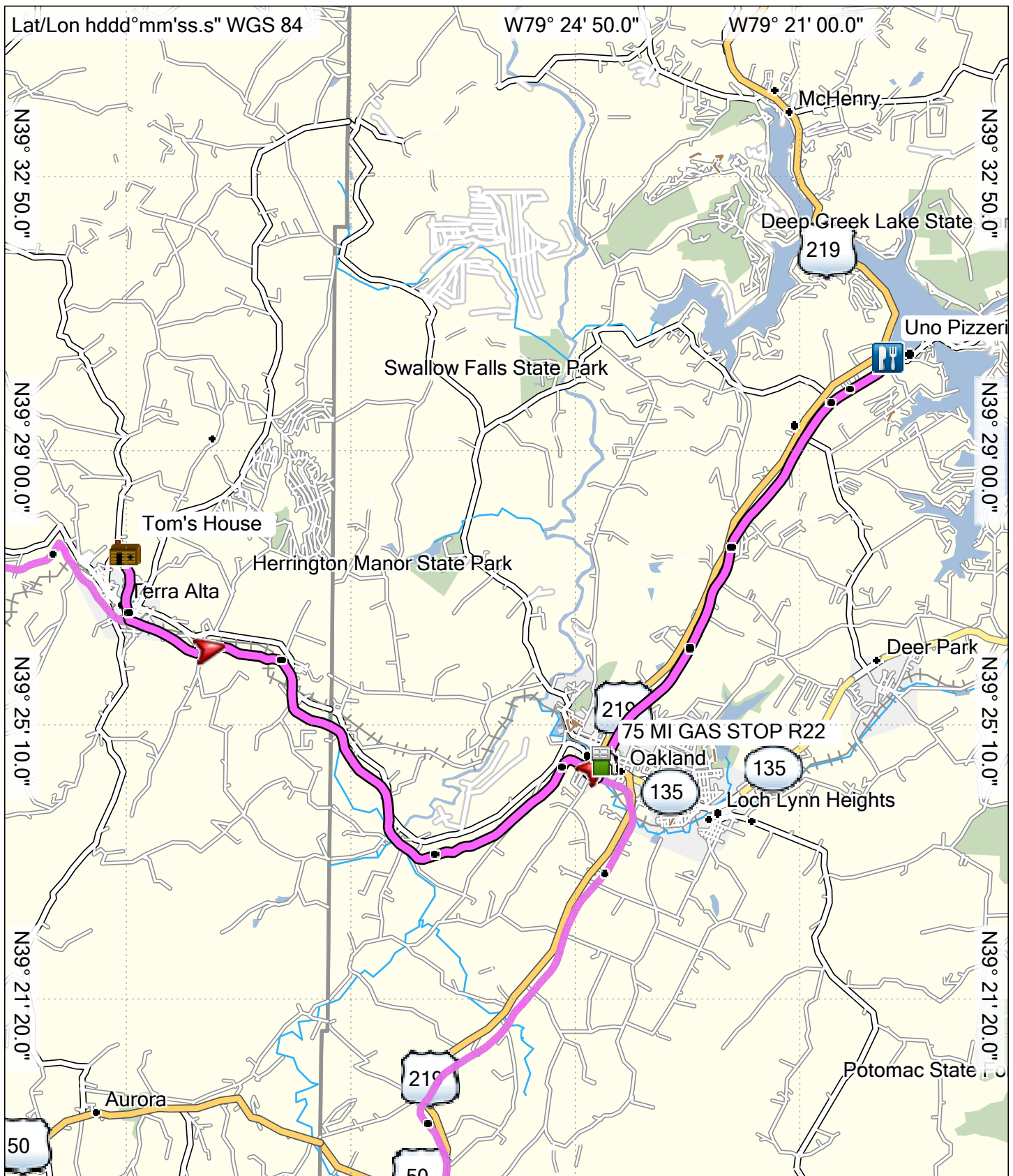
Statistics

Summary

Points: 42 Via Points: 14 Distance: 63.3 mi Total Time: 1 h, 43 min Course: 351.2° true

	1. 21 STAR START S	
	2. Get on Appalachian Hwy and ride southwest 0 ft	0 ft
	3. Turn right onto Back Hollow Rd 0.37 mi	28 s 0.4 mi
	4. 2.2 MI PT1 START2 R211 1.81 mi	4 min 2.2 mi
	5. Turn right onto Dry Fork Rd 0.61 mi	1 min 2.8 mi
	6. Turn left onto Dry Fork Rd 2.29 mi	7 min 5.1 mi
	7. Turn left onto Dry Fork Rd 0.46 mi	2 min 5.5 mi
	8. Turn left onto Dry Fork Rd 0.32 mi	1 min 5.9 mi
	9. Turn left onto Dry Fork Rd 2.44 mi	2 min 8.3 mi
	10. Turn left onto Seneca Trl 9.21 mi	11 min 17.5 mi
	11. Turn left onto 1st St 1.58 mi	3 min 19.1 mi

	12. Turn right onto Main St 0.41 mi	1 min 19.5 mi
	13. Keep left onto Cheat Valley Hwy 1.51 mi	19 s 21.0 mi
	14. Turn left onto River Rd 18.98 mi	5 min 40.0 mi
	15. Turn left onto W Main St 2.88 mi	3 min 42.9 mi
	16. Turn left onto Catherine St 0.39 mi	1 min 43.3 mi
	17. Turn right onto Veterans Memorial Hwy 10.82 mi	3 min 54.1 mi
	18. Turn left onto Sanders St 7.96 mi	4 min 62.0 mi
	19. Turn right onto McKees Skyranch Rd 1.14 mi	2 min 63.2 mi
	20. Tom's House 564 ft	1 min 63.3 mi



City Navigator North America NT 2022.1

Use of the Map Data is subject to certain restrictions and/or requirements imposed by third party suppliers and/or governmental or regulatory authorities as further set forth at <https://legal.here.com/terms/general-content-supplier/terms-and-notice/>

© 2020 HERE. All rights reserved.
© Garmin Ltd. or its subsidiaries 2020.


22 Road to Tom's 129





Statistics


Summary


Points: 17 Via Points: 8 Distance: 19.4 mi Total Time: 46 min Course: 73.9° true


-
-  **1. START PT 2 R221**


 -  **2. Get on Sanders St and ride southeast** 0 ft
0 ft


 -  **3. Turn left onto E State Ave** 2 min
0.93 mi 0.9 mi


 -  **4. 3.5 MI PT2 R221** 5 min
2.54 mi 3.5 mi


 -  **5. Get on Veterans Memorial Hwy and ride southeast** 3.5 mi
0 ft


 -  **6. Turn left onto S 3rd St** 2 min
7.64 mi 11.1 mi

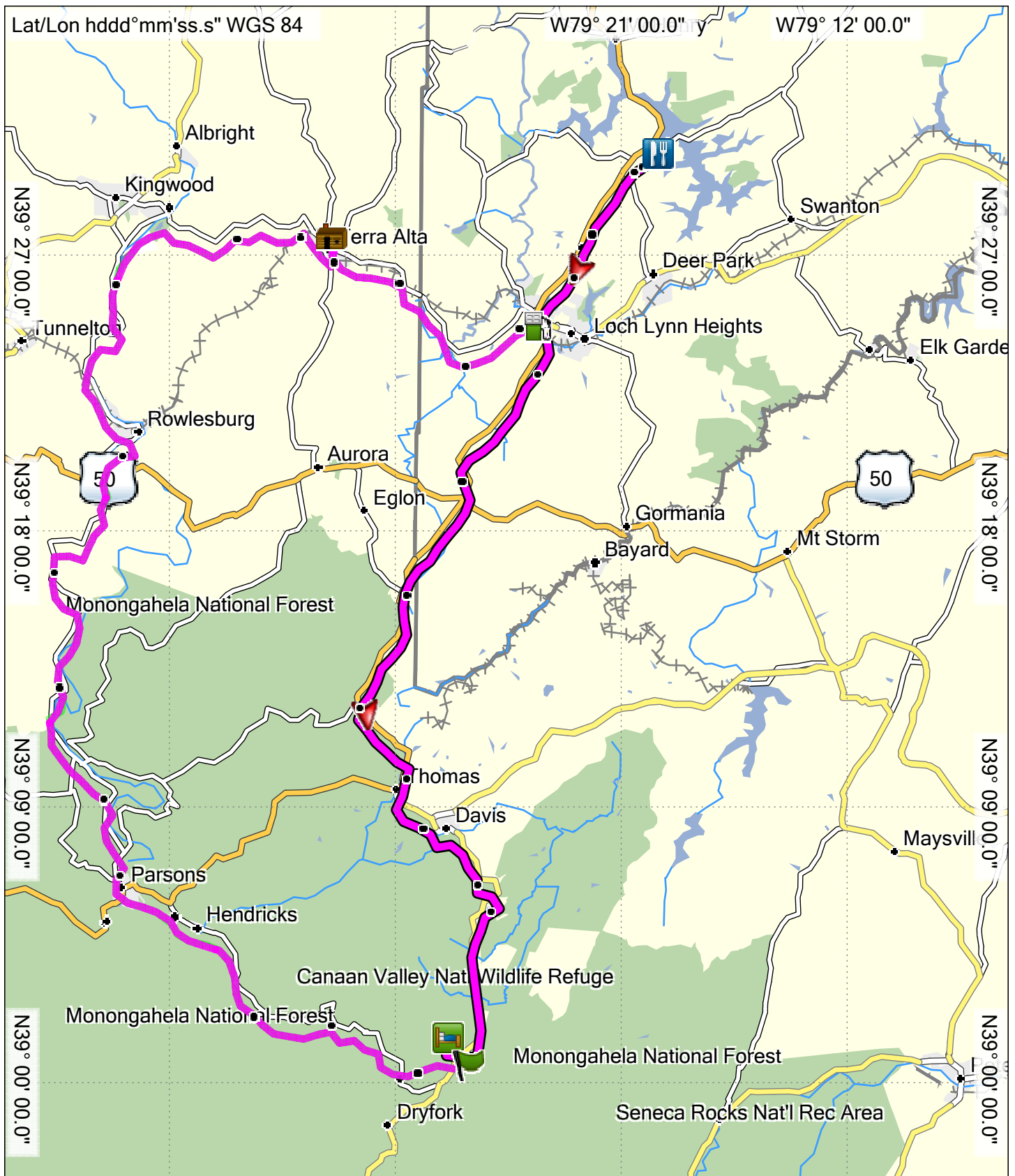
 -  **7. 75 MI GAS STOP R22** 1 min
0.28 mi 11.4 mi

 -  **8. Get on N 3rd St and ride north** 15 min
14 ft 11.4 mi

 -  **9. 4 MI AFTER GAS R221** 6 min
4.02 mi 15.4 mi

 -  **10. Get on Garrett Hwy and ride north** 15.4 mi
0 ft

 -  **11. Uno Pizzeria and Grill** 1 min
3.99 mi 19.4 mi
-



City Navigator North America NT 2022.1

Use of the Map Data is subject to certain restrictions and/or requirements imposed by third party suppliers and/or governmental or regulatory authorities as further set forth at <https://legal.here.com/terms/general-content-supplier/terms-and-notice/>

© 2020 HERE. All rights reserved.
© Garmin Ltd. or its subsidiaries 2020.











22 Road to Tom's 129



Statistics

Summary

Points: 28 Via Points: 12 Distance: 45.0 mi Total Time: 1 h, 2 min Course: 192.7° true

	1. START PT3 R221	
	2. Get on Garrett Hwy and ride southwest 0 ft	0 ft
	3. 1 MI PT3 START21 0.98 mi	1 min 1.0 mi
	4. Get on Garrett Hwy and ride southwest 0 ft	1.0 mi
	5. Turn left onto E Oak St 7.09 mi	4 min 8.1 mi
	6. Keep right onto Garrett Hwy 0.52 mi	2 min 8.6 mi
	7. Keep right onto Appalachian Hwy 24.63 mi	3 min 33.2 mi
	8. Turn right onto Main Park Rd 9.73 mi	7 min 42.9 mi
	9. Turn right onto Main Lodge Rd 1.86 mi	4 min 44.8 mi
	10. 21 STAR HQ 0.24 mi	1 min 45.0 mi
